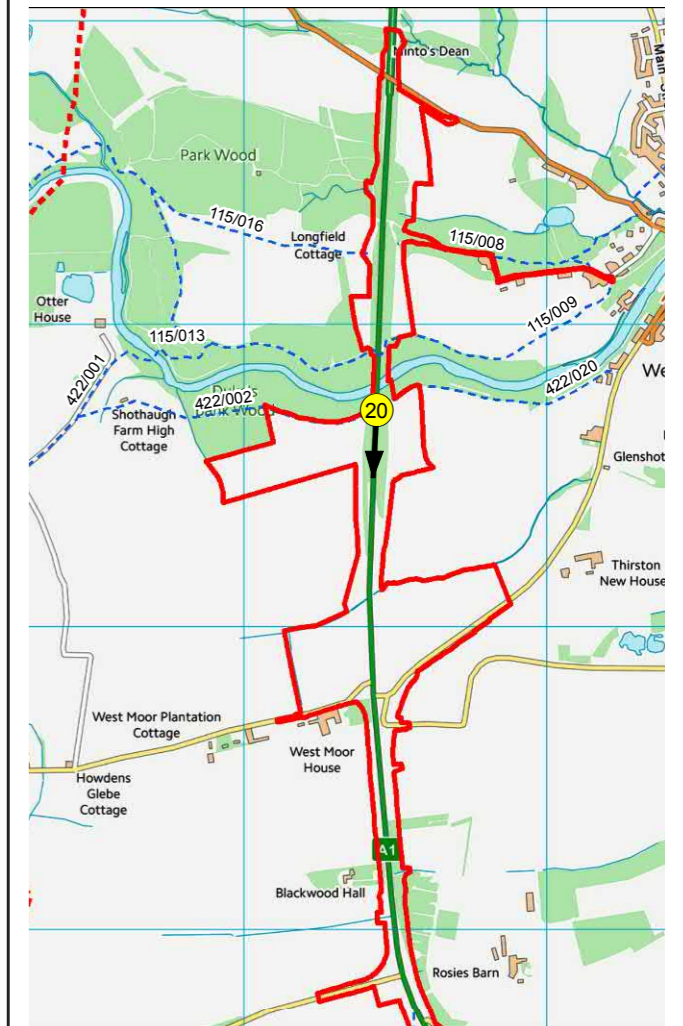


Winter View



Summer View



P05	June 2020	Fifth Issue	GH	CH	NM
P04	15/05/20	Fourth Issue	GH	CH	NM
P03	07/10/19	Third Issue	GH	CH	NM
P02	05/07/19	Second Issue	GH	CH	NM
P01	02/05/19	First Issue	GH	CH	KS
Rev	Date	Description	By	Chk'd	App'd

Client

Project Title
A1 in Northumberland: Morpeth to Ellingham

Drawing Title
Figure 7.5 Representative Viewpoint Photographs
Page 21 of 41

Scale	Drawn	Checked	Approved	Authorised
N/A	GH	CH	KS	DM
Original Size	Date	Date	Date	Date
A3W	02/05/19	02/05/19	02/05/19	02/05/19

Drawing Status: For Information
Suitability: S1

Representative Viewpoint No.20 View looking south from PRoW (422/020)

FOCAL LENGTH: 50mm
HORIZONTAL FIELD OF VIEW: 60°
VERTICAL FIELD OF VIEW: 27°
CAMERA HEIGHT: 1.5m

DATE (Winter): 18/04/2018
DATE (Summer): 21/06/2018

(When viewed from 140mm)

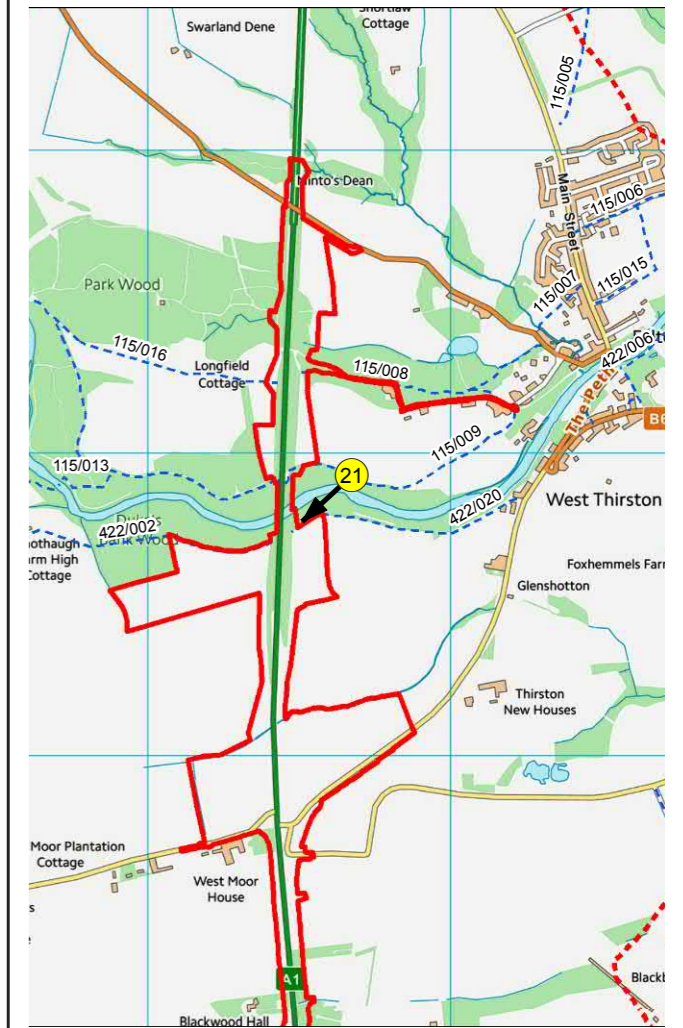
Drawing Number	Originator	Volume	Project Ref. No.
HE551459	WSP	6.5	70044136
M2F	RP	LE	1942
Location	Type	Role	Number
			P05

Proposed Temporary Opening Up of Views Along Existing A1

Winter View



Summer View



Rev	Date	Description	By	Chk'd	App'd
P05	June 2020	Fifth Issue	GH	CH	NM
P04	15/05/20	Fourth Issue	GH	CH	NM
P03	07/10/19	Third Issue	GH	CH	NM
P02	05/07/19	Second Issue	GH	CH	NM
P01	02/05/19	First Issue	GH	CH	KS

Client

Project Title: A1 in Northumberland: Morpeth to Ellingham

Drawing Title: Figure 7.5 Representative Viewpoint Photographs
Page 22 of 41

Scale	Drawn	Checked	Approved	Authorised
N/A	GH	CH	KS	DM
Original Size	Date	Date	Date	Date
A3W	02/05/19	02/05/19	02/05/19	02/05/19
Drawing Status	For Information			Suitability
				S1

Representative Viewpoint No.21 View looking south-west from St Oswalds Way

FOCAL LENGTH: 50mm
HORIZONTAL FIELD OF VIEW: 60°
VERTICAL FIELD OF VIEW: 27°
CAMERA HEIGHT: 1.5m

DATE (Winter): 18/04/2018
DATE (Summer): 22/06/2018

(When viewed from 140mm)

Drawing Number Project	Originator	Volume	Project Ref. No.
HE551459	WSP	6.5	70044136
Drawing Location	Type	Role	Revision
M2F	RP	LE	P05
		1942	
		Number	

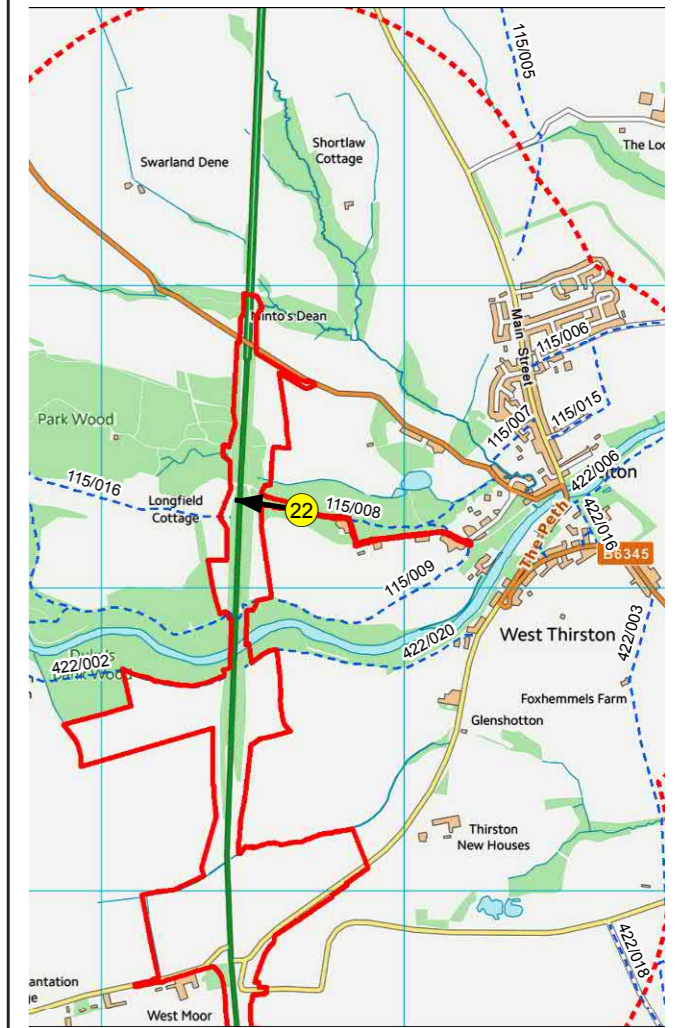
Winter View



Summer View



Parkwood Underpass



P05	June 2020	Fifth Issue	GH	CH	NM
P04	15/05/20	Fourth Issue	GH	CH	NM
P03	07/10/19	Third Issue	GH	CH	NM
P02	05/07/19	Second Issue	GH	CH	NM
P01	02/05/19	First Issue	GH	CH	KS
Rev	Date	Description	By	Chk'd	App'd



Project Title
A1 in Northumberland: Morpeth to Ellingham

Drawing Title
Figure 7.5 Representative Viewpoint Photographs
Page 23 of 41

Scale	Drawn	Checked	Approved	Authorised
N/A	GH	CH	KS	DM
Original Size	Date	Date	Date	Date
A3W	02/05/19	02/05/19	02/05/19	02/05/19

Drawing Status: For Information
Suitability: S1

Representative Viewpoint No.22 View looking west from PRoW (115/008) nearby proximity of Listed Buildings

FOCAL LENGTH: 50mm
HORIZONTAL FIELD OF VIEW: 60°
VERTICAL FIELD OF VIEW: 27°
CAMERA HEIGHT: 1.5m

DATE (Winter): 18/04/2018
DATE (Summer): 21/06/2018

(When viewed from 140mm)

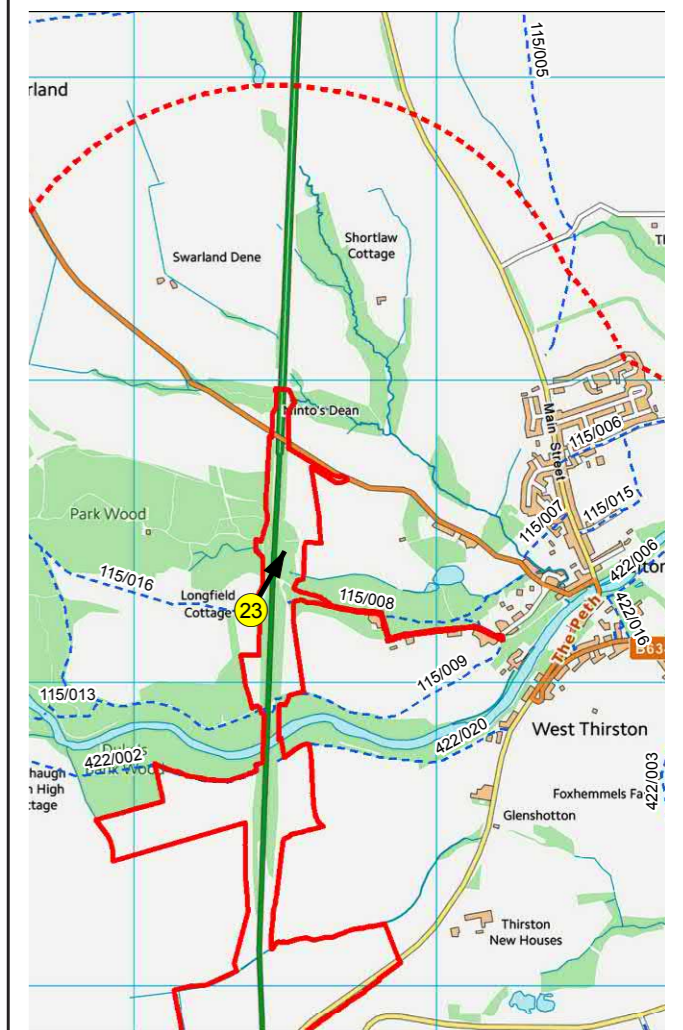
Drawing Number Project	Originator	Volume	Project Ref. No.
HE551459	WSP	6.5	70044136
Drawing Location	Type	Role	Revision
M2F	RP	LE	P05
		Number	
		1942	

Glimpsed Views of Existing A1, Where It Passes Over
Parkwood Underpass

Winter View



Summer View



P05	June 2020	Fifth Issue	GH	CH	NM
P04	15/05/20	Fourth Issue	GH	CH	NM
P03	07/10/19	Third Issue	GH	CH	NM
P02	05/07/19	Second Issue	GH	CH	NM
P01	02/05/19	First Issue	GH	CH	KS
Rev	Date	Description	By	Chk'd	App'd

Client

Project Title
A1 in Northumberland: Morpeth to Ellingham

Drawing Title
Figure 7.5 Representative Viewpoint Photographs
Page 24 of 41

Scale	Drawn	Checked	Approved	Authorised
N/A	GH	CH	KS	DM
Original Size	Date	Date	Date	Date
A3W	02/05/19	02/05/19	02/05/19	02/05/19

Drawing Status
For Information

Suitability
S1

Representative Viewpoint No.23 View looking north-east from PRow (115/016)

FOCAL LENGTH: 50mm
HORIZONTAL FIELD OF VIEW: 60°
VERTICAL FIELD OF VIEW: 27°
CAMERA HEIGHT: 1.5m

DATE (Winter): 18/04/2018
DATE (Summer): 21/06/2018

(When viewed from 140mm)

Drawing Number	Originator	Volume	Project Ref. No.
HE551459	WSP	6.5	70044136
M2F	RP	LE	1942
Location	Type	Role	Number
			P05

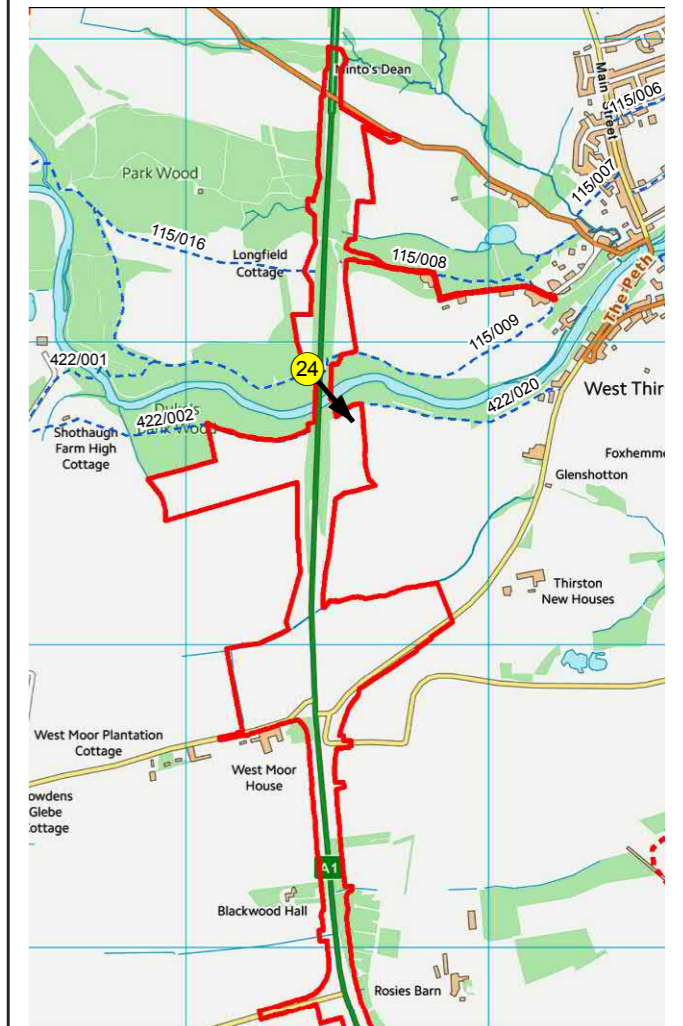
Winter View



Summer View



Proposed Temporary Increase to Visual Awareness of A1, Following Vegetation Clearance
Filtered Views of Existing A1



Rev	Date	Description	By	Chk'd	App'd
P05	June 2020	Fifth Issue	GH	CH	NM
P04	15/05/20	Fourth Issue	GH	CH	NM
P03	07/10/19	Third Issue	GH	CH	NM
P02	05/07/19	Second Issue	GH	CH	NM
P01	02/05/19	First Issue	GH	CH	KS

Client

Project Title: A1 in Northumberland: Morpeth to Ellingham

Drawing Title: Figure 7.5 Representative Viewpoint Photographs
Page 25 of 41

Scale	Drawn	Checked	Approved	Authorised
N/A	GH	CH	KS	DM
Original Size	Date	Date	Date	Date
A3W	02/05/19	02/05/19	02/05/19	02/05/19

Drawing Status: For Information
Suitability: S1

Representative Viewpoint No.24 View looking south-east from Oswald's way

FOCAL LENGTH: 50mm
HORIZONTAL FIELD OF VIEW: 60°
VERTICAL FIELD OF VIEW: 27°
CAMERA HEIGHT: 1.5m

DATE (Winter): 18/04/2018
DATE (Summer): 22/06/2018

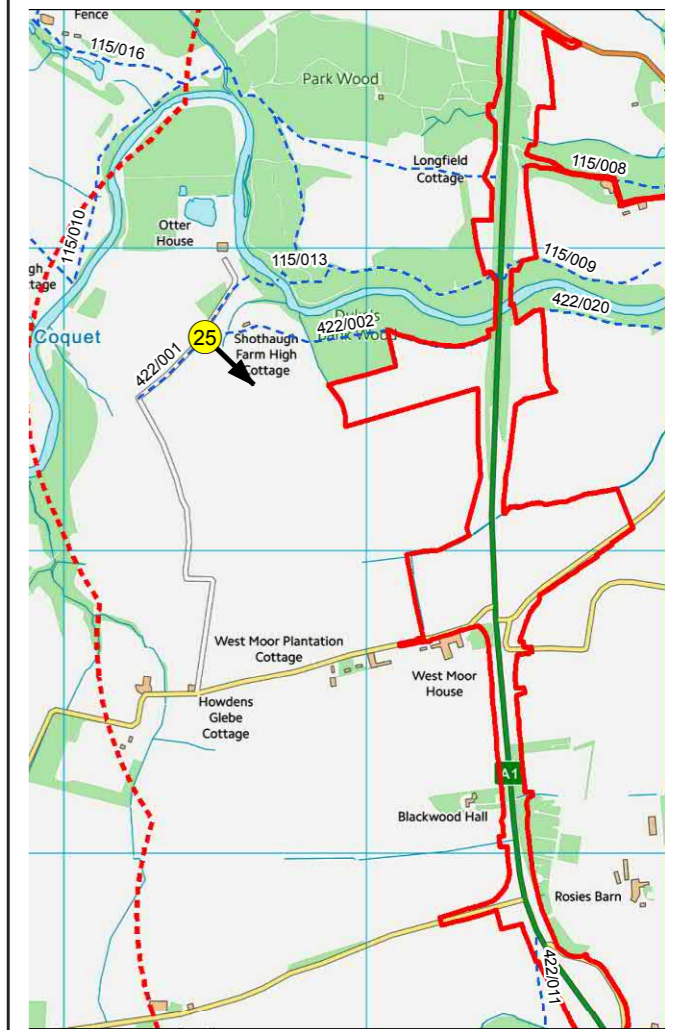
(When viewed from 140mm)

Drawing Number Project	Originator	Volume	Project Ref. No.
HE551459	WSP	6.5	70044136
Drawing Location	Type	Role	Revision
M2F	RP	LE	P05
		Number	
		1942	

Winter View



Summer View



P05	June 2020	Fifth Issue	GH	CH	NM
P04	15/05/20	Fourth Issue	GH	CH	NM
P03	07/10/19	Third Issue	GH	CH	NM
P02	05/07/19	Second Issue	GH	CH	NM
P01	02/05/19	First Issue	GH	CH	KS
Rev	Date	Description	By	Ch'k'd	App'd

Client

Project Title
A1 in Northumberland: Morpeth to Ellingham

Drawing Title
Figure 7.5 Representative Viewpoint Photographs
Page 26 of 41

Scale	Drawn	Checked	Approved	Authorised
N/A	GH	CH	KS	DM
Original Size	Date	Date	Date	Date
A3W	02/05/19	02/05/19	02/05/19	02/05/19
Drawing Status	For Information			Suitability
				S1

Representative Viewpoint No.25 View looking south-east from junction of PRowS (422/002; 422/001;& 115/013)

FOCAL LENGTH: 50mm
HORIZONTAL FIELD OF VIEW: 60°
VERTICAL FIELD OF VIEW: 27°
CAMERA HEIGHT: 1.5m

DATE (Winter): 18/04/2018
DATE (Summer): 21/06/2018

(When viewed from 140mm)

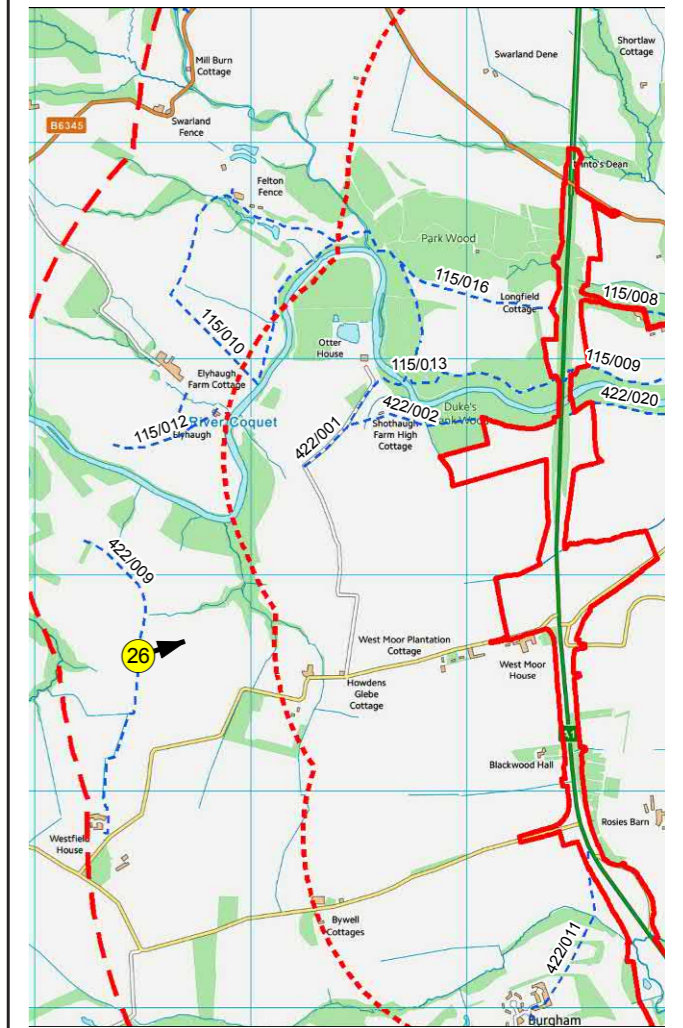
Drawing Number	Originator	Volume	Project Ref. No.
HE551459	WSP	6.5	70044136
M2F	RP	LE	1942
Location	Type	Role	Number
			P05

Potential Filtered Views of the Proposed West Moor Junction

Winter View



Summer View



P05	June 2020	Fifth Issue	GH	CH	NM
P04	15/05/20	Fourth Issue	GH	CH	NM
P03	07/10/19	Third Issue	GH	CH	NM
P02	05/07/19	Second Issue	GH	CH	NM
P01	02/05/19	First Issue	GH	CH	KS
Rev	Date	Description	By	Chk'd	App'd

Client

Project Title: A1 in Northumberland: Morpeth to Ellingham

Drawing Title: Figure 7.5 Representative Viewpoint Photographs
Page 27 of 41

Scale	Drawn	Checked	Approved	Authorised
N/A	GH	CH	KS	DM
Original Size	Date	Date	Date	Date
A3W	02/05/19	02/05/19	02/05/19	02/05/19

Drawing Status: For Information
Suitability: S1

Representative Viewpoint No.26 View looking east from PRoW (422/009)

FOCAL LENGTH: 50mm
HORIZONTAL FIELD OF VIEW: 60°
VERTICAL FIELD OF VIEW: 27°
CAMERA HEIGHT: 1.5m

DATE (Winter): 20/04/2018
DATE (Summer): 21/06/2018

(When viewed from 140mm)

Drawing Number	Originator	Volume	Project Ref. No.
HE551459	WSP	6.5	70044136
Location	Type	Role	Revision
M2F	RP	LE	P05
		Number	
		1942	

Winter View



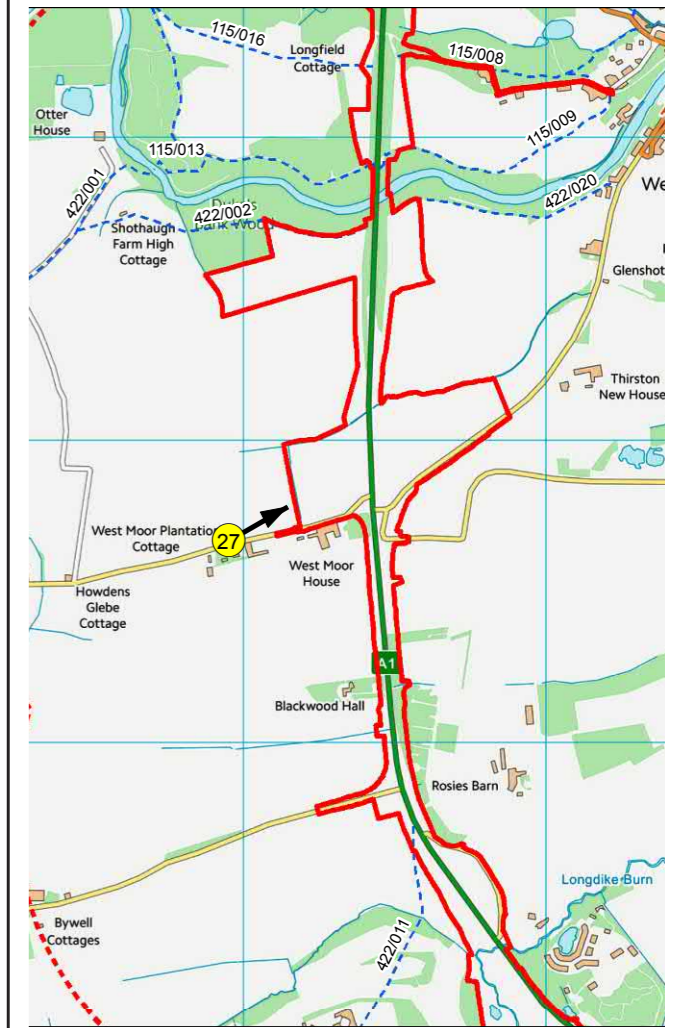
Winter View



Representative Viewpoint No. 27 View looking north-east from Howdens Glebe Cottages, off West Moor Road

FOCAL LENGTH: 50mm
 HORIZONTAL FIELD OF VIEW: 120°
 VERTICAL FIELD OF VIEW: 27°
 CAMERA HEIGHT: 1.5m

DATE (Winter): 18/04/2018
 DATE (Summer): 21/06/2018
 (When viewed from 140mm)



Rev	Date	Description	By	Chk'd	App'd
P05	June 2020	Fifth Issue	GH	CH	NM
P04	15/05/20	Fourth Issue	GH	CH	NM
P03	07/10/19	Third Issue	GH	CH	NM
P02	05/07/19	Second Issue	GH	CH	NM
P01	02/05/19	First Issue	GH	CH	KS

Client

Project Title: A1 in Northumberland: Morpeth to Ellingham

Drawing Title: Figure 7.5 Representative Viewpoint Photographs
Page 28 of 41

Scale	Drawn	Checked	Approved	Authorised
N/A	GH	CH	KS	DM
Original Size	Date	Date	Date	Date
A3W	02/05/19	02/05/19	02/05/19	02/05/19

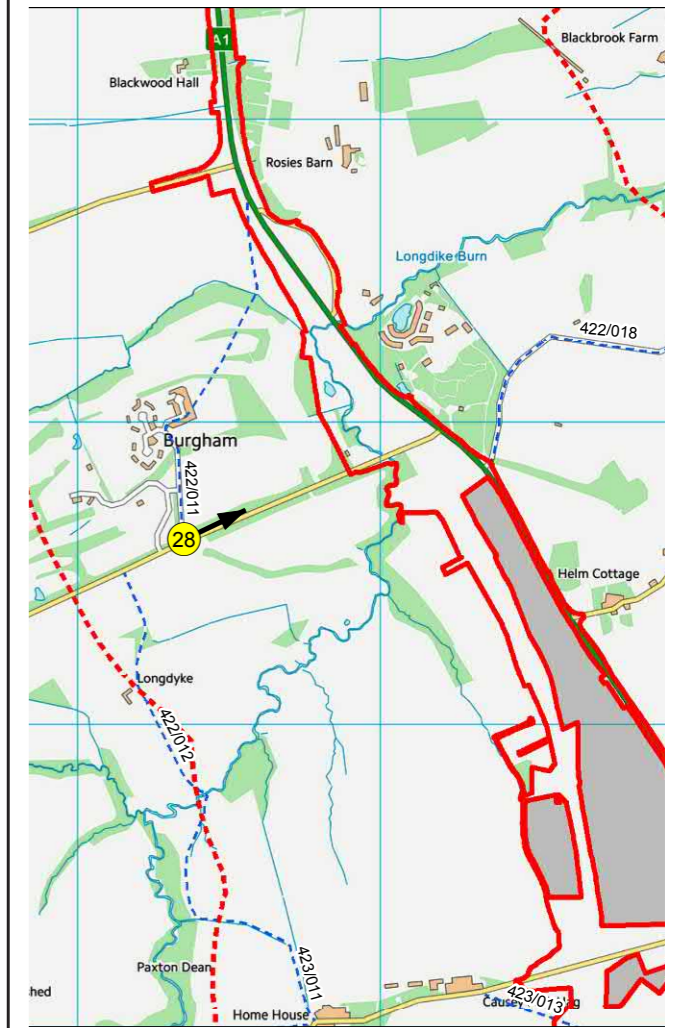
Drawing Status: For Information
 Suitability: S1

Drawing Number Project	Originator	Volume	Project Ref. No.
HE551459	WSP	6.5	70044136
M2F Location	RP Type	LE Role	1942 Number
			Revision
			P05

Winter View



Summer View



P05	June 2020	Fifth Issue	GH	CH	NM
P04	15/05/20	Fourth Issue	GH	CH	NM
P03	07/10/19	Third Issue	GH	CH	NM
P02	05/07/19	Second Issue	GH	CH	NM
P01	02/05/19	First Issue	GH	CH	KS
Rev	Date	Description	By	Ch'k'd	App'd

Client

Project Title: A1 in Northumberland: Morpeth to Ellingham

Drawing Title: Figure 7.5 Representative Viewpoint Photographs
Page 29 of 41

Scale	Drawn	Checked	Approved	Authorised
N/A	GH	CH	KS	DM
Original Size	Date	Date	Date	Date
A3W	02/05/19	02/05/19	02/05/19	02/05/19

Drawing Status: For Information
Suitability: S1

Representative Viewpoint No.28 View looking east from PRoW (422/011) adjacent to Burgham Park Golf & Leisure Club

FOCAL LENGTH: 50mm
HORIZONTAL FIELD OF VIEW: 60°
VERTICAL FIELD OF VIEW: 27°
CAMERA HEIGHT: 1.5m

DATE (Winter): 18/04/2018
DATE (Summer): 19/06/2018

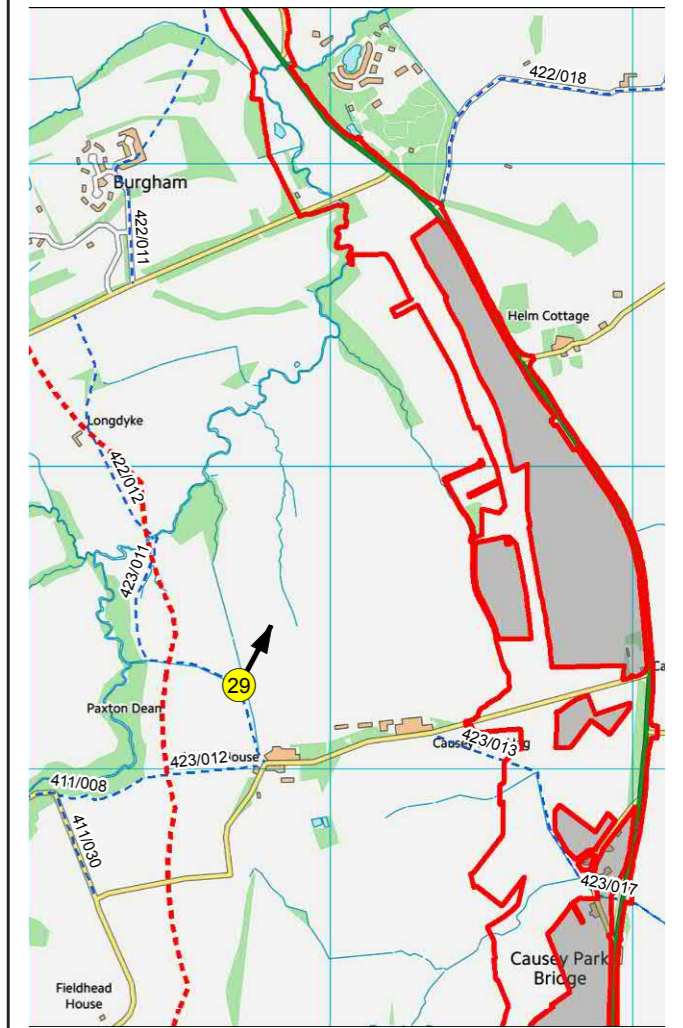
(When viewed from 140mm)

Drawing Number	Originator	Volume	Project Ref. No.
HE551459	WSP	6.5	70044136
M2F	RP	LE	1942
Location	Type	Role	Number
			P05

Winter View Helm Existing Views of A1 Potential Views of the Proposed Offline Section Filtered Views along the Existing A1



Summer View



P05	June 2020	Fifth Issue	GH	CH	NM
P04	15/05/20	Fourth Issue	GH	CH	NM
P03	07/10/19	Third Issue	GH	CH	NM
P02	05/07/19	Second Issue	GH	CH	NM
P01	02/05/19	First Issue	GH	CH	KS
Rev	Date	Description	By	Ch'k'd	App'd



Project Title: A1 in Northumberland: Morpeth to Ellingham

Drawing Title: Figure 7.5 Representative Viewpoint Photographs
Page 30 of 41

Scale	Drawn	Checked	Approved	Authorised
N/A	GH	CH	KS	DM
Original Size	Date	Date	Date	Date
A3W	02/05/19	02/05/19	02/05/19	02/05/19
Drawing Status	For Information			Suitability
				S1

Representative Viewpoint No.29 View looking north-east from PRoW (422/012)

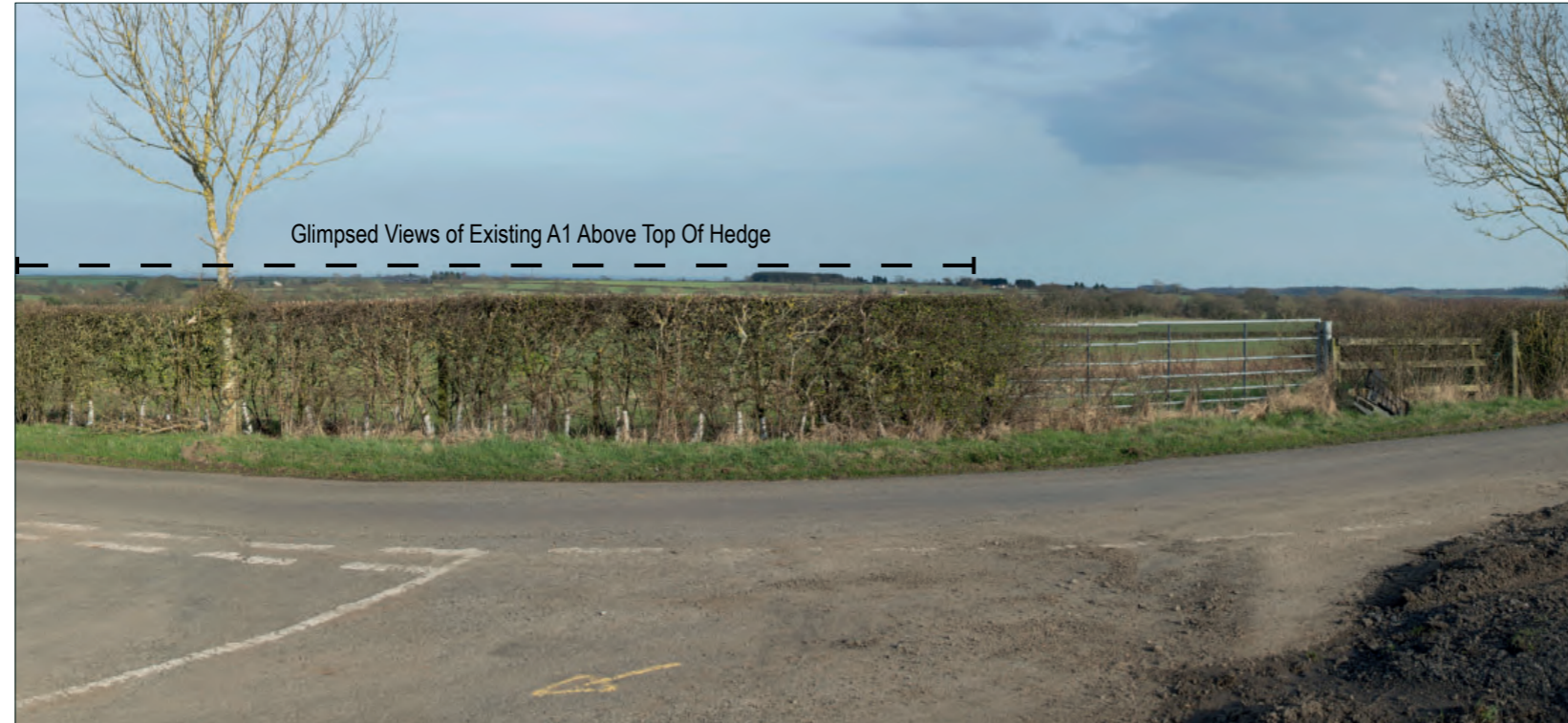
FOCAL LENGTH: 50mm
HORIZONTAL FIELD OF VIEW: 60°
VERTICAL FIELD OF VIEW: 27°
CAMERA HEIGHT: 1.5m

DATE (Winter): 18/04/2018
DATE (Summer): 19/06/2018

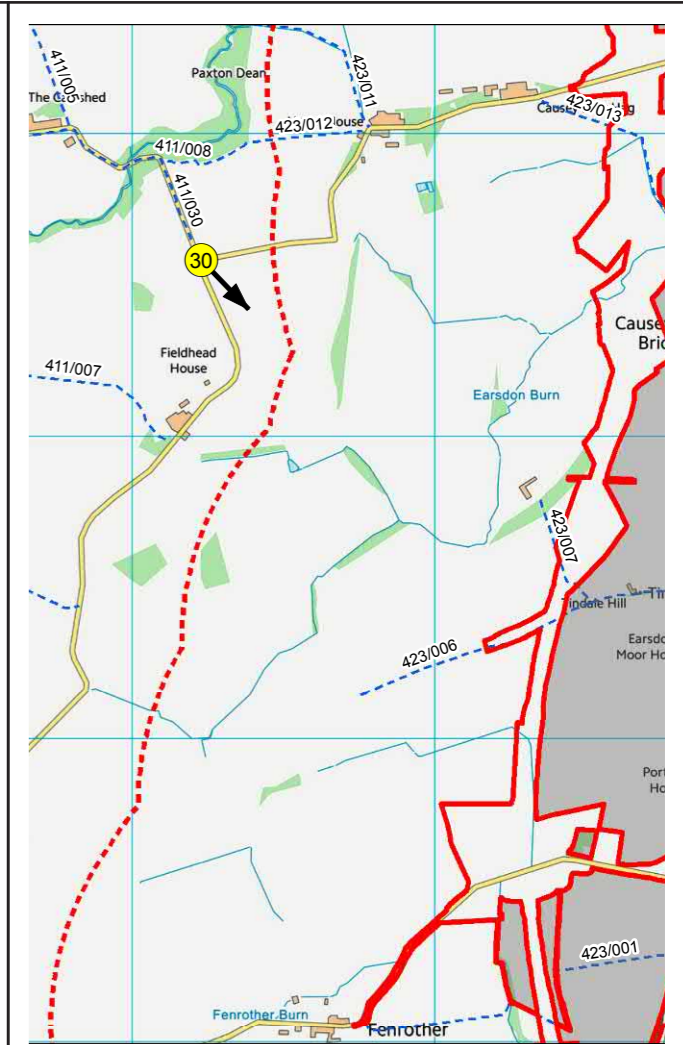
(When viewed from 140mm)

Drawing Number	Originator	Volume	Project Ref. No.
HE551459	WSP	6.5	70044136
M2F	RP	LE	1942
Location	Type	Role	Number
			P05

Winter View



Summer View



Rev	Date	Description	By	Ch'k'd	App'd
P05	June 2020	Fifth Issue	GH	CH	NM
P04	15/05/20	Fourth Issue	GH	CH	NM
P03	07/10/19	Third Issue	GH	CH	NM
P02	05/07/19	Second Issue	GH	CH	NM
P01	02/05/19	First Issue	GH	CH	KS

Client

Project Title: A1 in Northumberland: Morpeth to Ellingham

Drawing Title: Figure 7.5 Representative Viewpoint Photographs
Page 31 of 41

Scale	Drawn	Checked	Approved	Authorised
N/A	GH	CH	KS	DM

Original Size	Date	Date	Date	Date
A3W	02/05/19	02/05/19	02/05/19	02/05/19

Drawing Status: For Information				Suitability: S1
Drawing Number: HE551459	Project: M2F	Originator: WSP	Volume: 6.5	Project Ref. No.: 70044136
Location: M2F	Type: RP	Role: LE	Number: 1942	Revision: P05

Representative Viewpoint No.30 View looking south-east from PRoW (411/008)

FOCAL LENGTH: 50mm
HORIZONTAL FIELD OF VIEW: 60°
VERTICAL FIELD OF VIEW: 27°
CAMERA HEIGHT: 1.5m

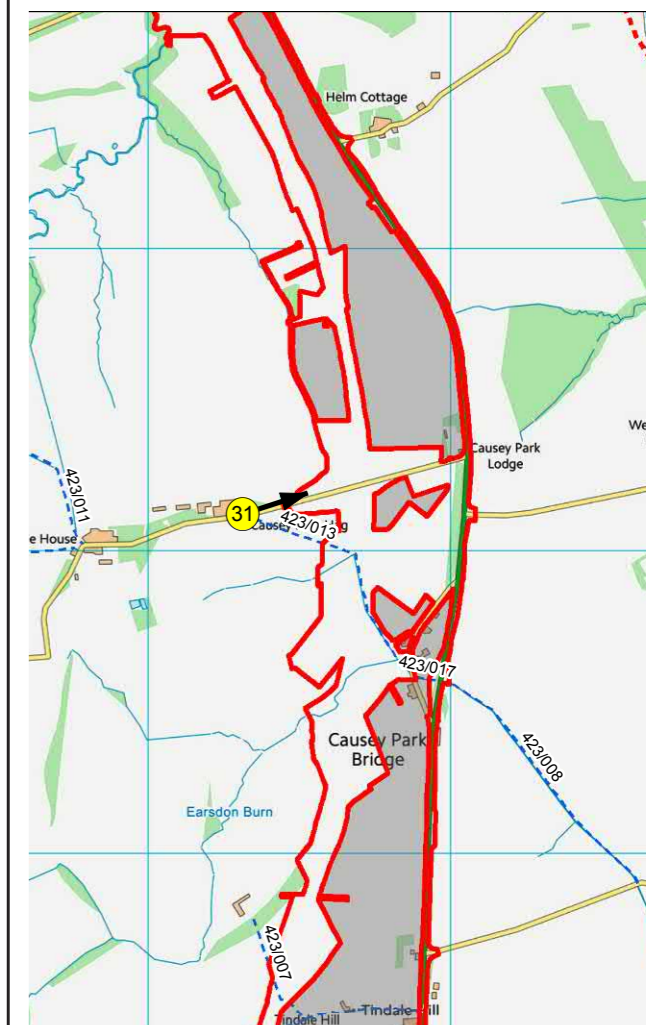
DATE (Winter): 18/04/2018
DATE (Summer): 19/06/2018

(When viewed from 140mm)

Winter View



Summer View



P05	June 2020	Fifth Issue	GH	CH	NM
P04	15/05/20	Fourth Issue	GH	CH	NM
P03	07/10/19	Third Issue	GH	CH	NM
P02	05/07/19	Second Issue	GH	CH	NM
P01	02/05/19	First Issue	GH	CH	KS
Rev	Date	Description	By	Chk'd	App'd

Client

Project Title
A1 in Northumberland: Morpeth to Ellingham

Drawing Title
Figure 7.5 Representative Viewpoint Photographs
Page 32 of 41

Scale	Drawn	Checked	Approved	Authorised
N/A	GH	CH	KS	DM
Original Size	Date	Date	Date	Date
A3W	02/05/19	02/05/19	02/05/19	02/05/19

Drawing Status: For Information
Suitability: S1

Representative Viewpoint No.31 View looking east from Causey Park Hag/Causey Park

FOCAL LENGTH: 50mm
HORIZONTAL FIELD OF VIEW: 60°
VERTICAL FIELD OF VIEW: 27°
CAMERA HEIGHT: 1.5m

DATE (Winter): 18/04/2018
DATE (Summer): 19/06/2018

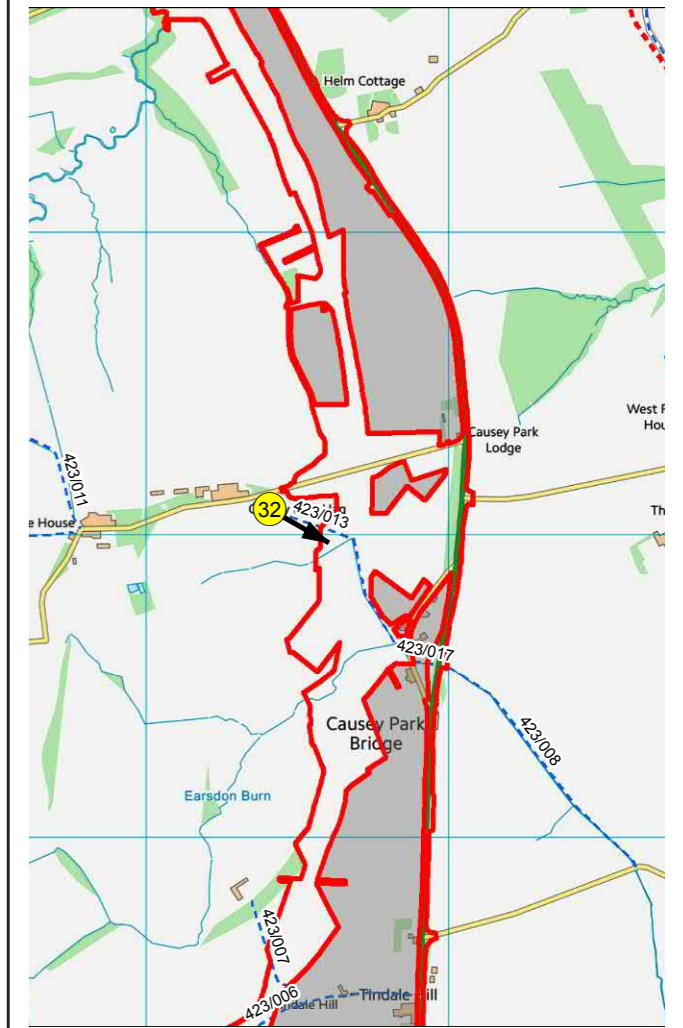
(When viewed from 140mm)

Drawing Number	Originator	Volume	Project Ref. No.
HE551459	WSP	6.5	70044136
M2F	RP	LE	1942
Location	Type	Role	Number
			P05

Winter View



Summer View



P05	June 2020	Fifth Issue	GH	CH	NM
P04	15/05/20	Fourth Issue	GH	CH	NM
P03	07/10/19	Third Issue	GH	CH	NM
P02	05/07/19	Second Issue	GH	CH	NM
P01	02/05/19	First Issue	GH	CH	KS
Rev	Date	Description	By	Chk'd	App'd

Client

Project Title: A1 in Northumberland: Morpeth to Ellingham

Drawing Title: Figure 7.5 Representative Viewpoint Photographs
Page 33 of 41

Scale	Drawn	Checked	Approved	Authorised
N/A	GH	CH	KS	DM
Original Size	Date	Date	Date	Date
A3W	02/05/19	02/05/19	02/05/19	02/05/19

Drawing Status: For Information
Suitability: S1

Representative Viewpoint No.32 View looking south-east from Causey Park Hag along PRoW 423/013

FOCAL LENGTH: 50mm
HORIZONTAL FIELD OF VIEW: 60°
VERTICAL FIELD OF VIEW: 27°
CAMERA HEIGHT: 1.5m

DATE (Winter): 18/04/2018
DATE (Summer): 19/06/2018

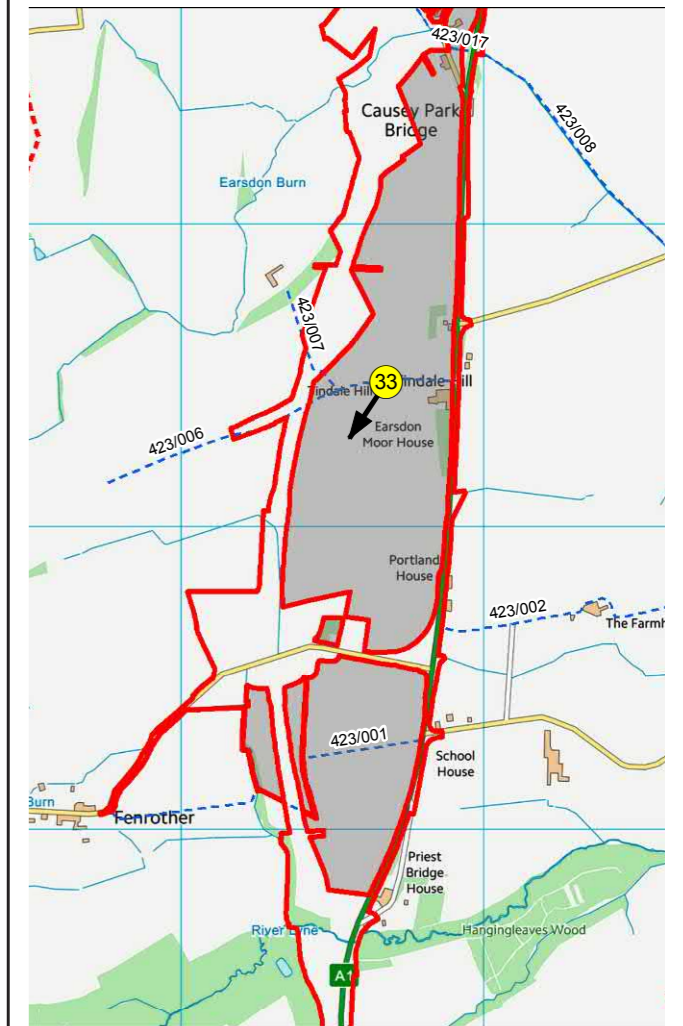
(When viewed from 140mm)

Drawing Number	Originator	Volume	Project Ref. No.
HE551459	WSP	6.5	70044136
M2F	RP	LE	1942
Location	Type	Role	Number
			P05

Winter View



Summer View - Not surveyed due to land access issues



P05	June 2020	Fifth Issue	GH	CH	NM
P04	15/05/20	Fourth Issue	GH	CH	NM
P03	07/10/19	Third Issue	GH	CH	NM
P02	05/07/19	Second Issue	GH	CH	NM
P01	02/05/19	First Issue	GH	CH	KS
Rev	Date	Description	By	Chk'd	App'd



Client
Project Title: A1 in Northumberland: Morpeth to Ellingham

Drawing Title
Figure 7.5 Representative Viewpoint Photographs
Page 34 of 41

Scale	Drawn	Checked	Approved	Authorised
N/A	GH	CH	KS	DM
Original Size	Date	Date	Date	Date
A3W	02/05/19	02/05/19	02/05/19	02/05/19

Drawing Status: For Information
Suitability: S1

Representative Viewpoint No.33 View looking south-west from PRoW 423/006

FOCAL LENGTH: 50mm
HORIZONTAL FIELD OF VIEW: 60°
VERTICAL FIELD OF VIEW: 27°
CAMERA HEIGHT: 1.5m

DATE (Winter): 18/04/2018
DATE (Summer): 19/06/2018

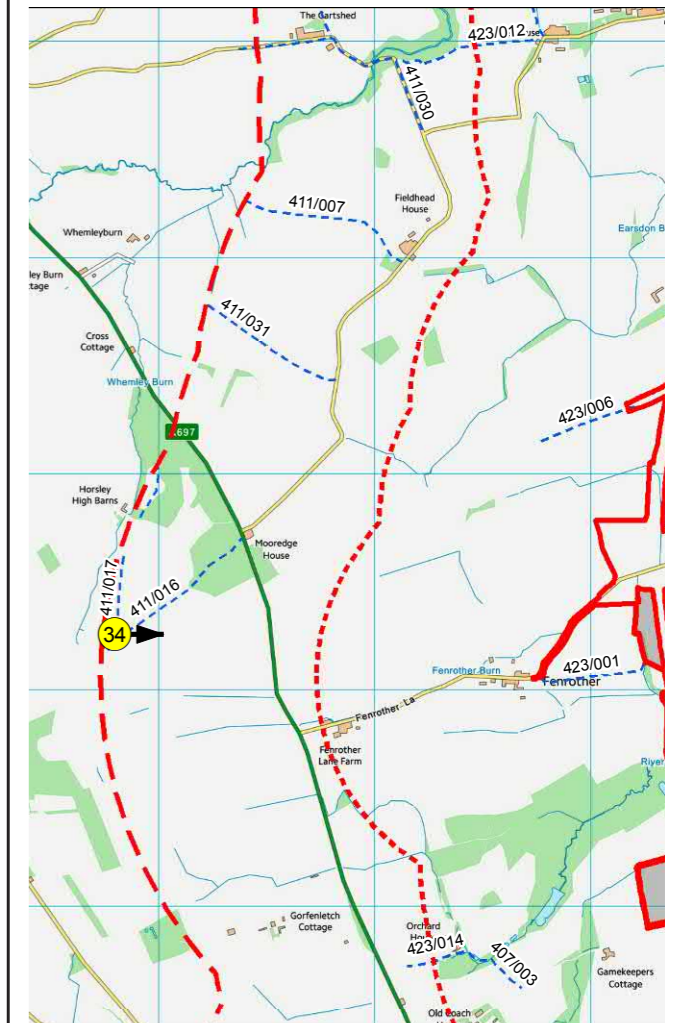
(When viewed from 140mm)

Drawing Number	Originator	Volume	Project Ref. No.
HE551459	WSP	6.5	70044136
M2F	RP	LE	1942
Location	Type	Role	Number
			P05

Winter View



Summer View



P05	June 2020	Fifth Issue	GH	CH	NM
P04	15/05/20	Fourth Issue	GH	CH	NM
P03	07/10/19	Third Issue	GH	CH	NM
P02	05/07/19	Second Issue	GH	CH	NM
P01	02/05/19	First Issue	GH	CH	KS
Rev	Date	Description	By	Ch'k'd	App'd

Client

Project Title
A1 in Northumberland: Morpeth to Ellingham

Drawing Title
Figure 7.5 Representative Viewpoint Photographs
Page 35 of 41

Scale	Drawn	Checked	Approved	Authorised
N/A	GH	CH	KS	DM
Original Size	Date	Date	Date	Date
A3W	02/05/19	02/05/19	02/05/19	02/05/19

Drawing Status: For Information
Suitability: S1

Representative Viewpoint No.34 View looking east from PRoW (411/016)

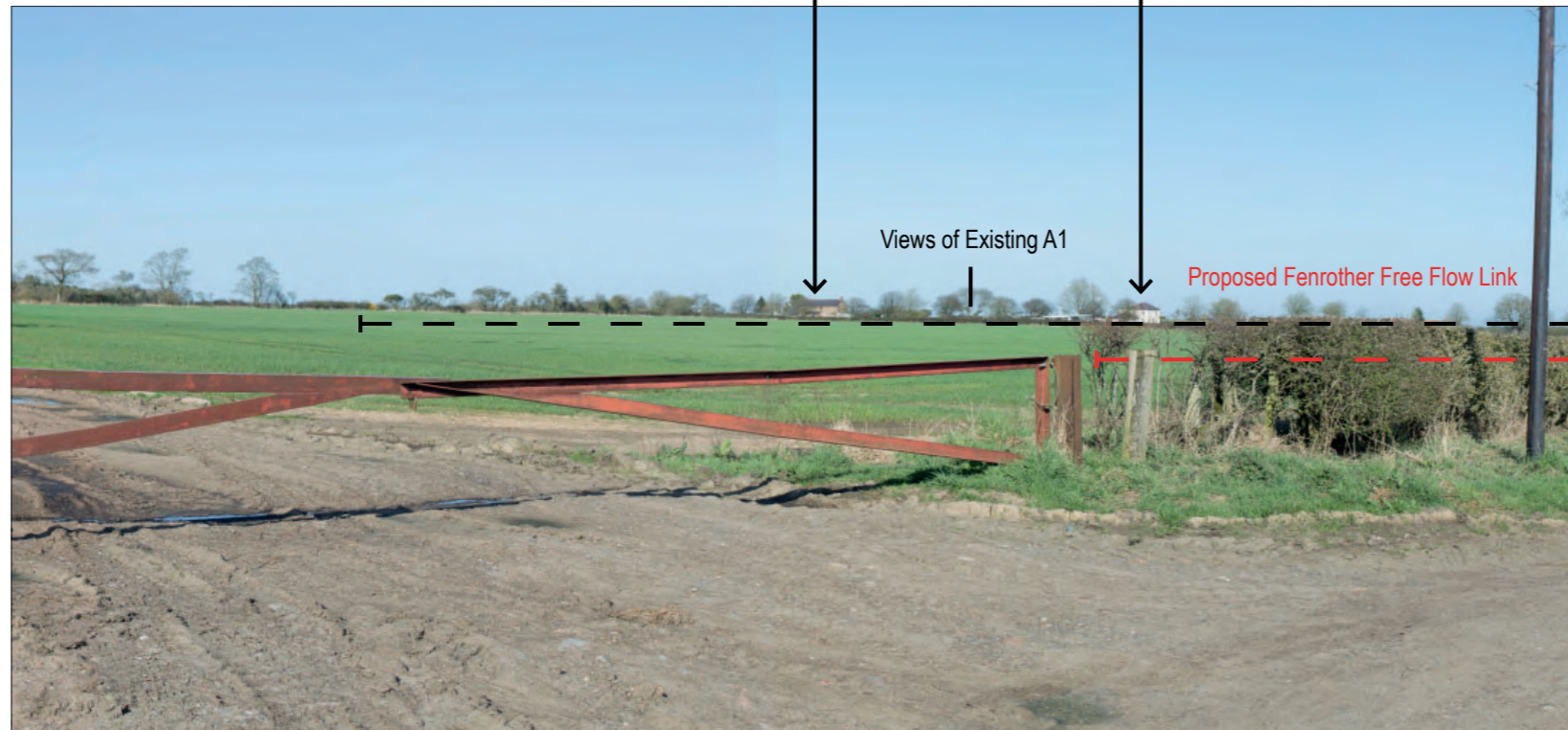
FOCAL LENGTH: 50mm
HORIZONTAL FIELD OF VIEW: 60°
VERTICAL FIELD OF VIEW: 27°
CAMERA HEIGHT: 1.5m

DATE (Winter): 19/04/2018
DATE (Summer): 19/06/2018

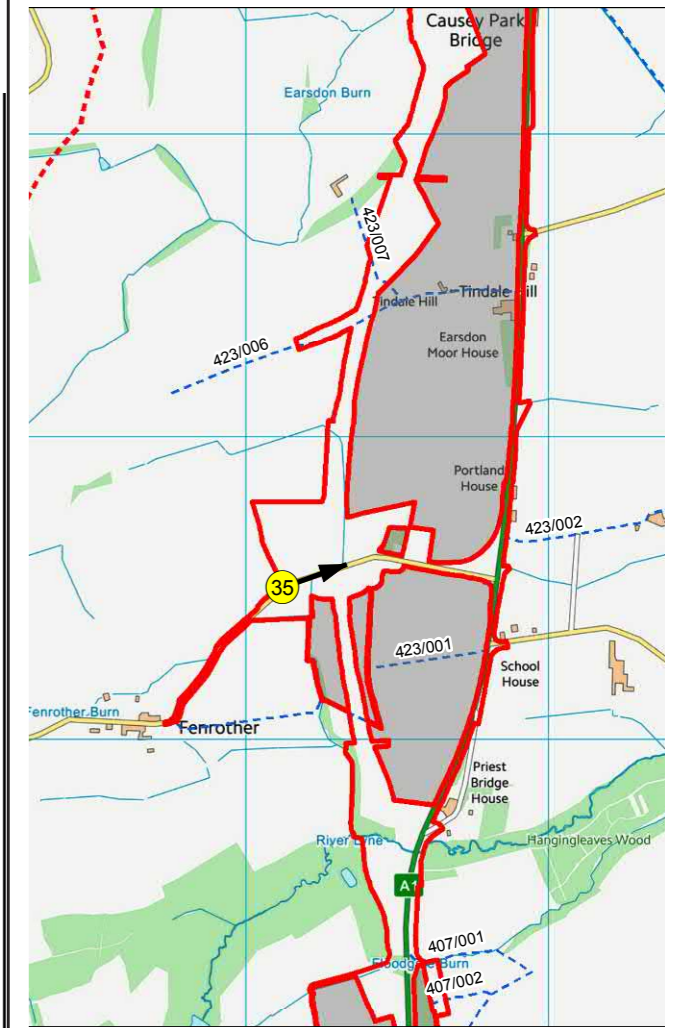
(When viewed from 140mm)

Drawing Number	Originator	Volume	Project Ref. No.
HE551459	WSP	6.5	70044136
M2F	RP	LE	1942
Location	Type	Role	Number
			P05

Winter View (North East)



Winter View (East)



Rev	Date	Description	By	Ch'k'd	App'd
P05	June 2020	Fifth Issue	GH	CH	NM
P04	15/05/20	Fourth Issue	GH	CH	NM
P03	07/10/19	Third Issue	GH	CH	NM
P02	05/07/19	Second Issue	GH	CH	NM
P01	02/05/19	First Issue	GH	CH	KS

Client

Project Title: A1 in Northumberland: Morpeth to Ellingham

Drawing Title: Figure 7.5 Representative Viewpoint Photographs
Page 36 of 41

Scale	Drawn	Checked	Approved	Authorised
N/A	GH	CH	KS	DM
Original Size	Date	Date	Date	Date
A3W	02/05/19	02/05/19	02/05/19	02/05/19

Drawing Status: For Information
Suitability: S1

Representative Viewpoint No. 35 View looking from Fenrother Lane (west)


FOCAL LENGTH: 50mm
HORIZONTAL FIELD OF VIEW: 120°
VERTICAL FIELD OF VIEW: 27°
CAMERA HEIGHT: 1.5m

DATE (Winter): 19/04/2018
DATE (Summer): 19/06/2018

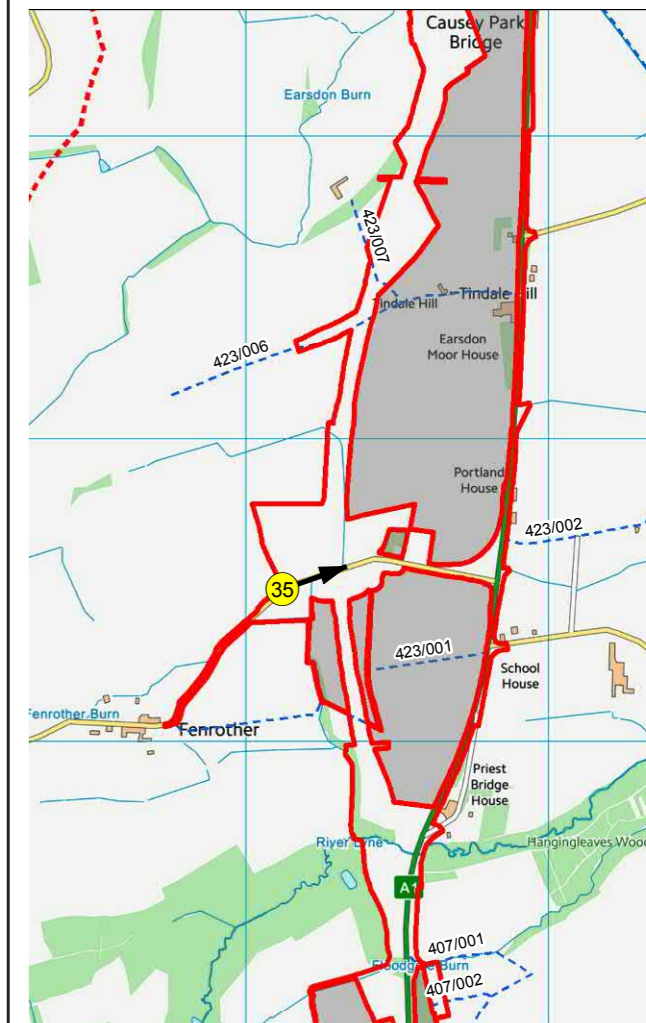
(When viewed from 140mm)

Drawing Number Project	Originator	Volume	Project Ref. No.
HE551459	WSP	6.5	70044136
M2F Location	RP Type	LE Role	1942 Number
			Revision P05

Summer View (North East)



Summer View (East)



Rev	Date	Description	By	Chk'd	App'd
P05	June 2020	Fifth Issue	GH	CH	NM
P04	15/05/20	Fourth Issue	GH	CH	NM
P03	07/10/19	Third Issue	GH	CH	NM
P02	05/07/19	Second Issue	GH	CH	NM
P01	02/05/19	First Issue	GH	CH	KS

Client



Project Title
A1 in Northumberland: Morpeth to Ellingham

Drawing Title
Figure 7.5 Representative Viewpoint Photographs
Page 37 of 41

Scale	Drawn	Checked	Approved	Authorised
N/A	GH	CH	KS	DM
Original Size	Date	Date	Date	Date
A3W	02/05/19	02/05/19	02/05/19	02/05/19

Drawing Status: For Information
Suitability: S1

Representative Viewpoint No. 35 View looking from Fenrother Lane (west)


FOCAL LENGTH: 50mm
HORIZONTAL FIELD OF VIEW: 120°
VERTICAL FIELD OF VIEW: 27°
CAMERA HEIGHT: 1.5m

DATE (Winter): 19/04/2018
DATE (Summer): 19/06/2018

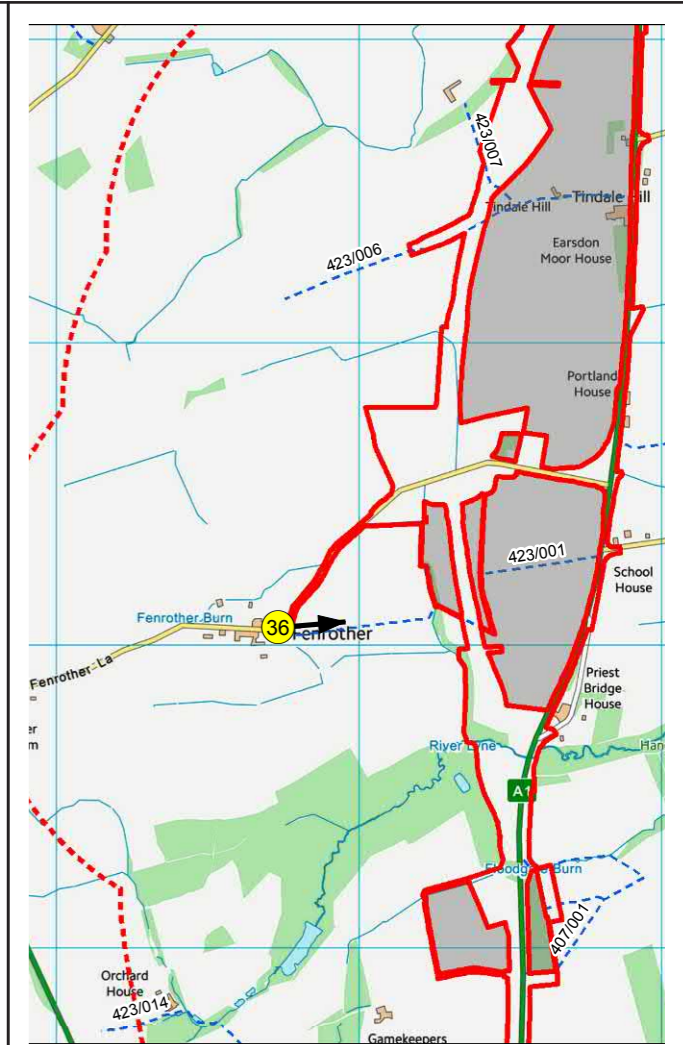
(When viewed from 140mm)

Drawing Number Project	Originator	Volume	Project Ref. No.
HE551459	WSP	6.5	70044136
Drawing Location	Type	Role	Number
M2F	RP	LE	1942
			Revision
			P05

Winter View



Summer View



Rev	Date	Description	By	Chk'd	App'd
P05	June 2020	Fifth Issue	GH	CH	NM
P04	15/05/20	Fourth Issue	GH	CH	NM
P03	07/10/19	Third Issue	GH	CH	NM
P02	05/07/19	Second Issue	GH	CH	NM
P01	02/05/19	First Issue	GH	CH	KS



Project Title: A1 in Northumberland: Morpeth to Ellingham

Drawing Title: Figure 7.5 Representative Viewpoint Photographs
Page 38 of 41

Scale	Drawn	Checked	Approved	Authorised
N/A	GH	CH	KS	DM

Original Size	Date	Date	Date	Date
A3W	02/05/19	02/05/19	02/05/19	02/05/19

Drawing Status: For Information				Suitability: S1
Drawing Number: HE551459	Project: M2F	Originator: WSP	Volume: 6.5	Project Ref. No: 70044136
Location: M2F	Type: RP	Role: LE	Number: 1942	Revision: P05

Representative Viewpoint No.36 View looking east from Fenrother from PRoW 423/001

FOCAL LENGTH: 50mm
HORIZONTAL FIELD OF VIEW: 60°
VERTICAL FIELD OF VIEW: 27°
CAMERA HEIGHT: 1.5m

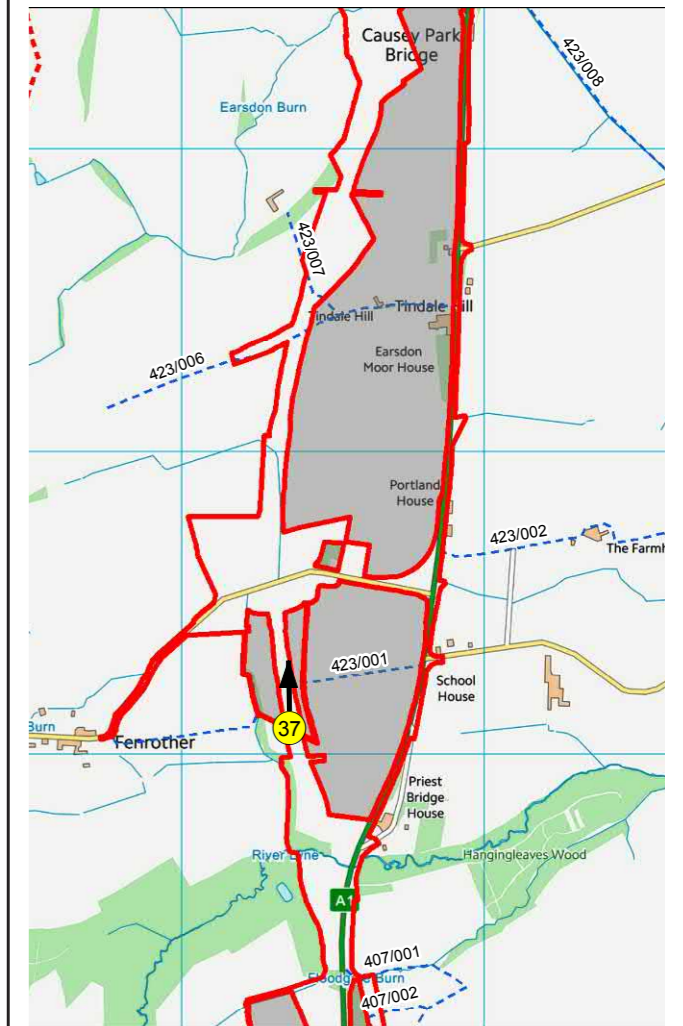
DATE (Winter): 19/04/2018
DATE (Summer): 19/06/2018

(When viewed from 140mm)

Winter View



Summer View



P05	June 2020	Fifth Issue	GH	CH	NM
P04	15/05/20	Fourth Issue	GH	CH	NM
P03	07/10/19	Third Issue	GH	CH	NM
P02	05/07/19	Second Issue	GH	CH	NM
P01	02/05/19	First Issue	GH	CH	KS
Rev	Date	Description	By	Chk'd	App'd

Client

Project Title: A1 in Northumberland: Morpeth to Ellingham

Drawing Title: Figure 7.5 Representative Viewpoint Photographs
Page 39 of 41

Scale	Drawn	Checked	Approved	Authorised
N/A	GH	CH	KS	DM
Original Size	Date	Date	Date	Date
A3W	02/05/19	02/05/19	02/05/19	02/05/19

Drawing Status: For Information
Suitability: S1

Representative Viewpoint No.37 View looking north from PRoW 423/001

FOCAL LENGTH: 50mm
HORIZONTAL FIELD OF VIEW: 60°
VERTICAL FIELD OF VIEW: 27°
CAMERA HEIGHT: 1.5m

DATE (Winter): 19/04/2018
DATE (Summer): 19/06/2018

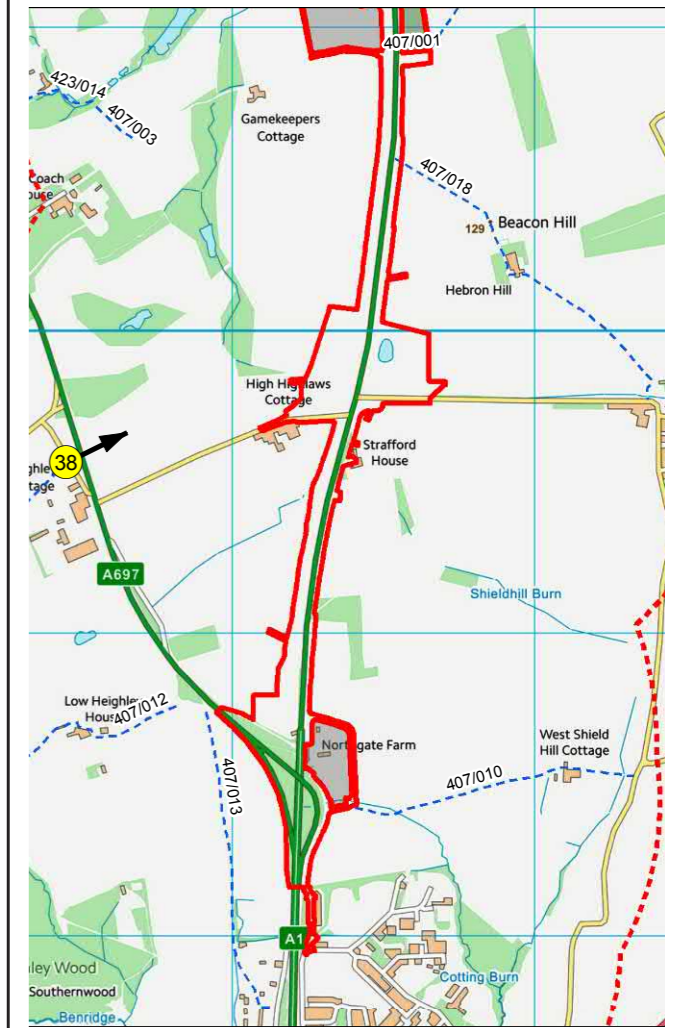
(When viewed from 140mm)

Drawing Number	Originator	Volume	Project Ref. No.
HE551459	WSP	6.5	70044136
M2F	RP	LE	1942
Location	Type	Role	Number
			P05

Winter View



Summer View



P05	June 2020	Fifth Issue	GH	CH	NM
P04	15/05/20	Fourth Issue	GH	CH	NM
P03	07/10/19	Third Issue	GH	CH	NM
P02	05/07/19	Second Issue	GH	CH	NM
P01	02/05/19	First Issue	GH	CH	KS
Rev	Date	Description	By	Chk'd	App'd

Client

Project Title: A1 in Northumberland: Morpeth to Ellingham

Drawing Title: Figure 7.5 Representative Viewpoint Photographs
Page 40 of 41

Scale	Drawn	Checked	Approved	Authorised
N/A	GH	CH	KS	DM
Original Size	Date	Date	Date	Date
A3W	02/05/19	02/05/19	02/05/19	02/05/19

Drawing Status: For Information
Suitability: S1

Representative Viewpoint No.38 View looking south from PRoW (407/001) in close proximity to Heighley Gate Garden Centre

FOCAL LENGTH: 50mm
HORIZONTAL FIELD OF VIEW: 60°
VERTICAL FIELD OF VIEW: 27°
CAMERA HEIGHT: 1.5m

DATE (Winter): 17/04/2018
DATE (Summer): 19/06/2018

(When viewed from 140mm)

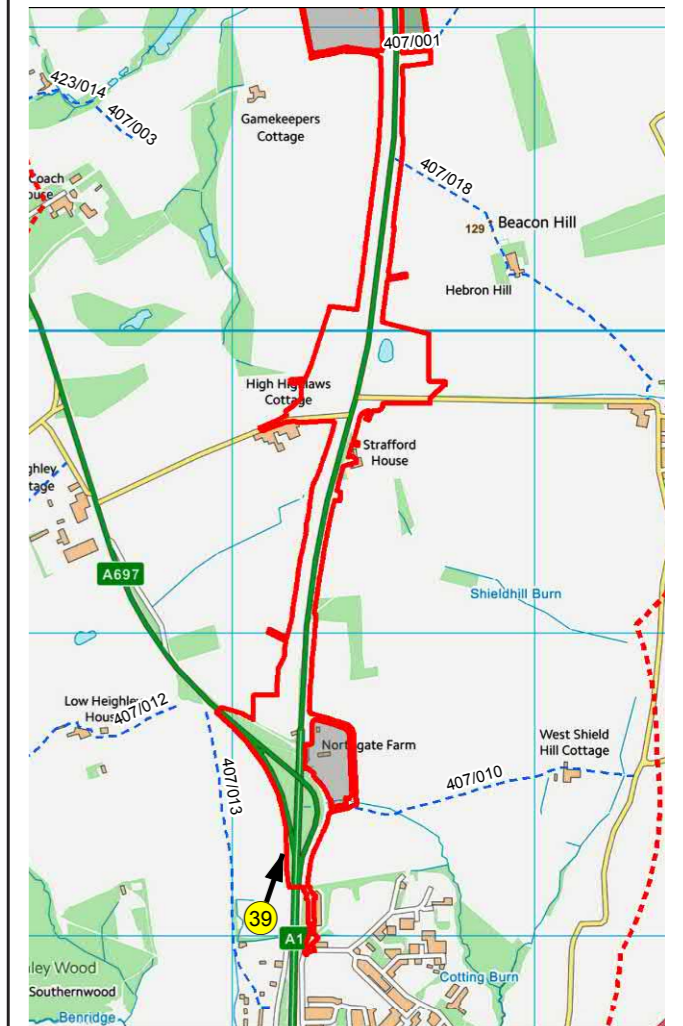
Drawing Number	Originator	Volume	Project Ref. No.
HE551459	WSP	6.5	70044136
M2F	RP	LE	1942
Location	Type	Role	Number
			P05

Winter View

Southern Tie In



Summer View



P05	June 2020	Fifth Issue	GH	CH	NM
P04	15/05/20	Fourth Issue	GH	CH	NM
P03	07/10/19	Third Issue	GH	CH	NM
P02	05/07/19	Second Issue	GH	CH	NM
P01	02/05/19	First Issue	GH	CH	KS
Rev	Date	Description	By	Chk'd	App'd



Project Title
A1 in Northumberland: Morpeth to Ellingham

Drawing Title
Figure 7.5 Representative Viewpoint Photographs
Page 41 of 41

Scale	Drawn	Checked	Approved	Authorised
N/A	GH	CH	KS	DM
Original Size	Date	Date	Date	Date
A3W	02/05/19	02/05/19	02/05/19	02/05/19

Drawing Status
For Information
Suitability
S1

Representative Viewpoint No.39 View looking north-east, from within the Northgate Cemetery

FOCAL LENGTH: 50mm
HORIZONTAL FIELD OF VIEW: 60°
VERTICAL FIELD OF VIEW: 27°
CAMERA HEIGHT: 1.5m

DATE (Winter): 17/04/2018
DATE (Summer): 19/06/2018

(When viewed from 140mm)

Drawing Number Project	Originator	Volume	Project Ref. No.
HE551459	WSP	6.5	70044136
M2F Location	RP Type	LE Role	1942 Number
			Revision P05

© Crown copyright 2020.

You may re-use this information (not including logos) free of charge in any format or medium, under the terms of the Open Government Licence. To view this licence:

visit www.nationalarchives.gov.uk/doc/open-government-licence/
write to the Information Policy Team, The National Archives,
Kew, London TW9 4DU, or email
psi@nationalarchives.gsi.gov.uk.

This document is also available on our website at www.gov.uk/highways

If you have any enquiries about this document A1inNorthumberland@highwaysengland.co.uk
or call 0300 470 4580*.

*Calls to 03 numbers cost no more than a national rate call to an 01 or 02 number and must count towards any inclusive minutes in the same way as 01 and 02 calls.

These rules apply to calls from any type of line including mobile, BT, other fixed line or payphone. Calls may be recorded or monitored.

Registered office Bridge House, 1 Walnut Tree Close, Guildford GU1 4LZ
Highways England Company Limited registered in England and Wales number 09346363